



**RWE Renewables UK Dogger Bank  
South (West) Limited**

**RWE Renewables UK Dogger Bank  
South (East) Limited**

# **Dogger Bank South Offshore Wind Farms**

**Environmental Statement**

**Volume 7**

**Chapter 15 – Aviation and Radar**

**Figure 15-1 to Figure 15-3**


**June 2024**

**Application Reference: 7.15.1**

**APFP Regulation: 5(2)(a)**

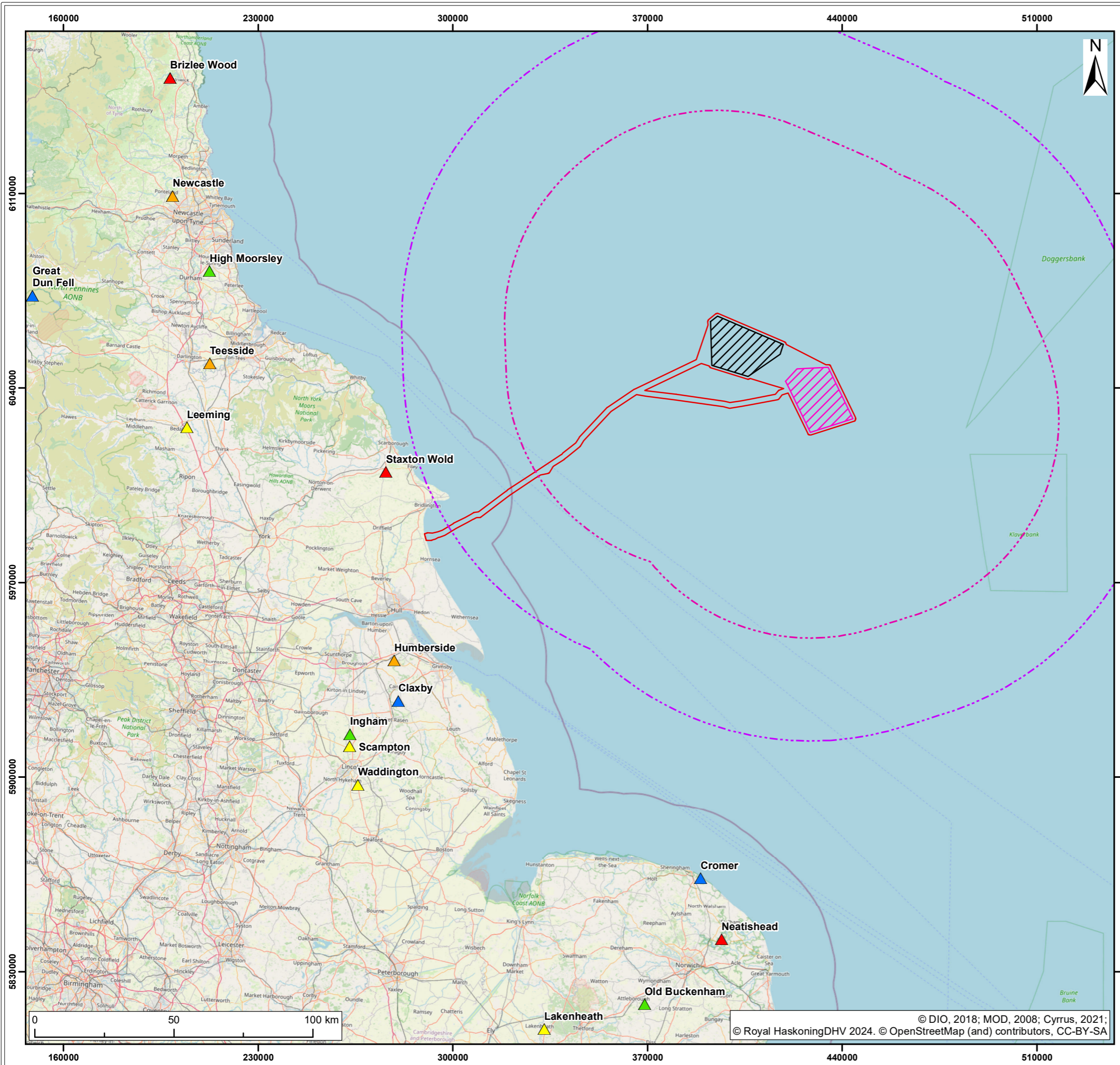
**Revision: 01**

**Unrestricted**



Company:	<b>RWE Renewables UK Dogger Bank South (West) Limited and RWE Renewables UK Dogger Bank South (East) Limited</b>	Asset:	<b>Development</b>		
Project:	<b>Dogger Bank South Offshore Wind Farms</b>	Sub Project/Package:	<b>Consents</b>		
Document Title or Description:	Environmental Statement – Chapter 15 – Figure 15-1 to Figure 15-3				
Document Number:	004300156-01	Contractor Reference Number:	PC2340-RHD-OF-ZZ-RP-Z-0098		
<p><i>COPYRIGHT © RWE Renewables UK Dogger Bank South (West) Limited and RWE Renewables UK Dogger Bank South (East) Limited, 2024. All rights reserved.</i></p> <p><i>This document is supplied on and subject to the terms and conditions of the Contractual Agreement relating to this work, under which this document has been supplied, in particular:</i></p> <p><b>LIABILITY</b></p> <p><i>In preparation of this document RWE Renewables UK Dogger Bank South (West) Limited and RWE Renewables UK Dogger Bank South (East) Limited has made reasonable efforts to ensure that the content is accurate, up to date and complete for the purpose for which it was contracted. RWE Renewables UK Dogger Bank South (West) Limited and RWE Renewables UK Dogger Bank South (East) Limited makes no warranty as to the accuracy or completeness of material supplied by the client or their agent.</i></p> <p><i>Other than any liability on RWE Renewables UK Dogger Bank South (West) Limited and RWE Renewables UK Dogger Bank South (East) Limited detailed in the contracts between the parties for this work RWE Renewables UK Dogger Bank South (West) Limited and RWE Renewables UK Dogger Bank South (East) Limited shall have no liability for any loss, damage, injury, claim, expense, cost or other consequence arising as a result of use or reliance upon any information contained in or omitted from this document.</i></p> <p><i>Any persons intending to use this document should satisfy themselves as to its applicability for their intended purpose.</i></p> <p><i>The user of this document has the obligation to employ safe working practices for any activities referred to and to adopt specific practices appropriate to local conditions.</i></p>					
<b>Rev No.</b>	<b>Date</b>	<b>Status/Reason for Issue</b>	<b>Author</b>	<b>Checked by</b>	<b>Approved by</b>
01	June 2024	Final for DCO Application	RHDHV	RWE	RWE





- Legend:**
- Offshore Development Area
  - DBS West array area
  - DBS East array area
  - Array Areas 40nm Buffer
  - Array Areas 60nm Buffer
  - ▲ Air Defence Radars
  - ▲ Weather Radars
  - ▲ Civil Airports
  - ▲ NERL Radars
  - ▲ Military Airfields

S2	P01	17/01/2024	Suitable for Information	JH	SB	RF
SUI	REV	DATE	DESCRIPTION	DRW	CHK	APR

Title:  
**Airports and Radars within the study area**

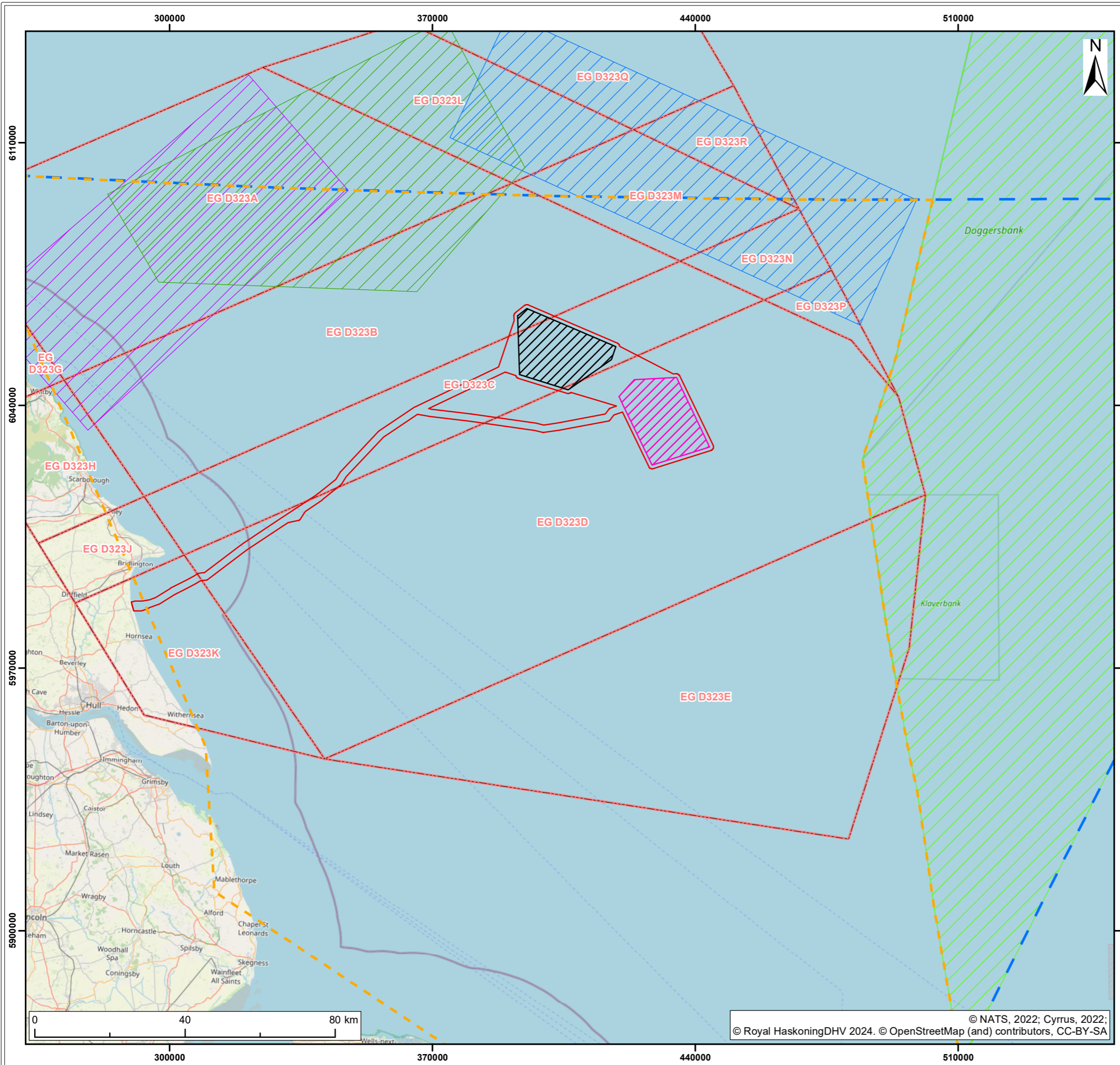
Figure: 15-1 | Drawing No: PC2340-RHD-OF-ZZ-DR-Z-0696

Co-ordinate system: WGS 1984 UTM Zone 31N | Page Size: A3 | Scale: 1:1,350,000

Project: Dogger Bank South Offshore Wind Farms | Report: Environmental Statement







- Legend:
- Offshore Development Area
  - DBS East array area
  - DBS West array area
  - Air To Air Refuelling (AARA) Area 06
  - Air To Air Refuelling (AARA) Area 07
  - Anglia Radar Area Of Responsibility
  - London Flight Information Region Boundary
  - North Sea Area V
  - Southern Managed Data Area
  - Staxton Danger Area

S2	P01	17/01/2024	Suitable for Information	JH	SB	RF
SUI	REV	DATE	DESCRIPTION	DRW	CHK	APR

Title:  
Existing Airspace Environment

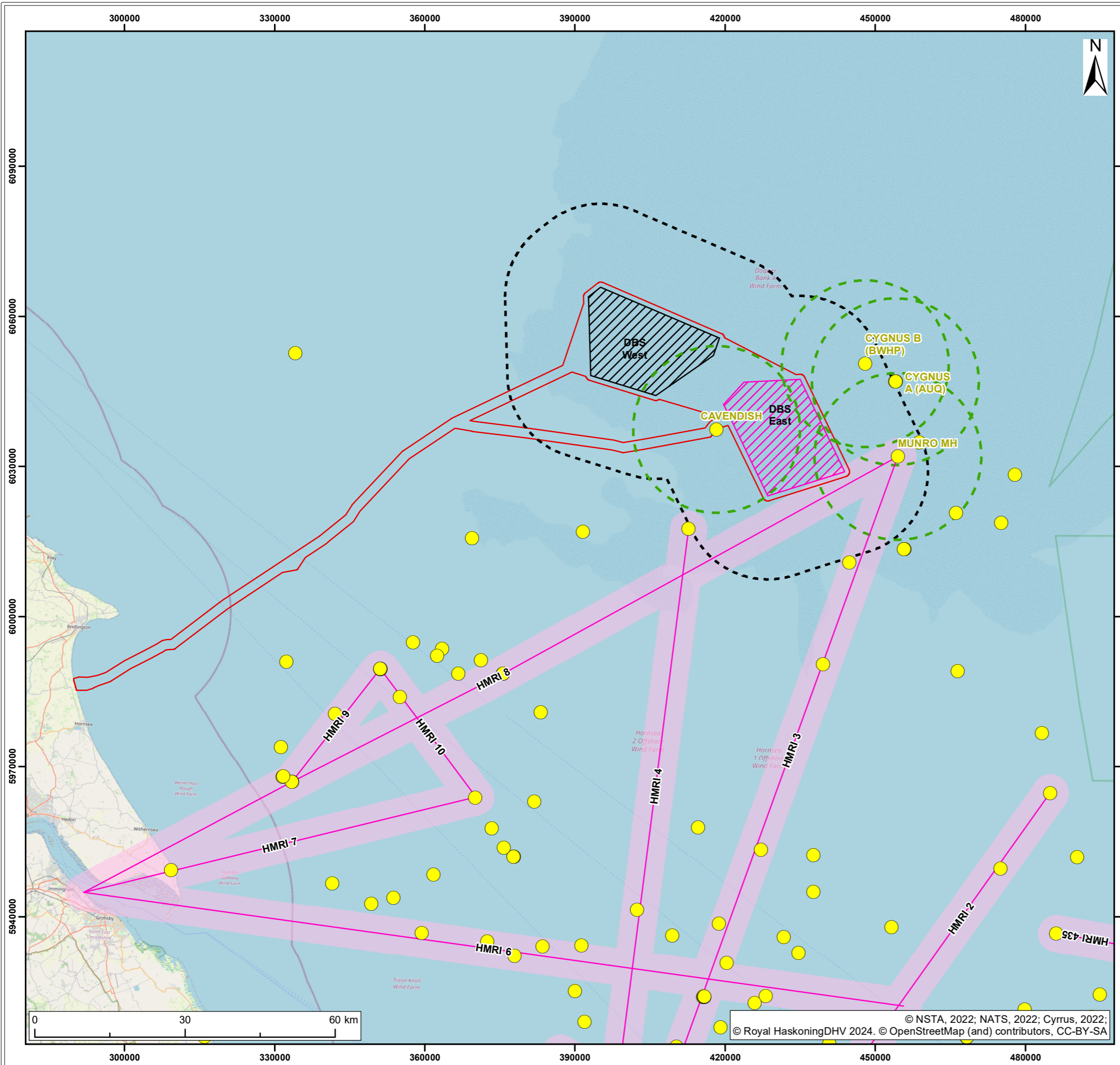
Figure: 15-2      Drawing No: PC2340-RHD-OF-ZZ-DR-Z-0697

Co-ordinate system: WGS 1984 UTM Zone 31N      Page Size: A3      Scale: 1:1,000,000

Project: Dogger Bank South Offshore Wind Farms      Report: Environmental Statement







- Legend:
- Offshore Development Area
  - DBS East array area
  - DBS West array area
  - Study Area Boundary For Offshore
  - Infrastructure
  - HMRI 2nm Consultation Buffer
  - Offshore Platforms Within 9NM
  - Helicopter Main Routing Indicators (HMRI)
  - Offshore Infrastructure

S2	P01	17/01/2024	Suitable for Information	JH	SB	RF
SUI	REV	DATE	DESCRIPTION	DRW	CHK	APR

Title:  
Oil and gas

Figure: 15-3      Drawing No: PC2340-RHD-OF-ZZ-DR-Z-0698

Co-ordinate system: WGS 1984 UTM Zone 31N      Page Size: A3      Scale: 1:750,000

Project: Dogger Bank South Offshore Wind Farms      Report: Environmental Statement

